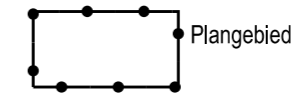


LEGENDA




Plangebied

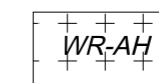
BESTEMMINGEN



Verkeer - Verblijfsgebied



Wonen

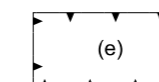


Waarde - Archeologie hoog

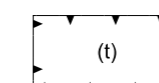
AANDUIDINGEN




bijzondere boom



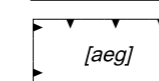
erf



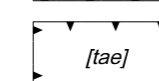
tuin



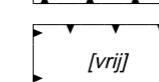
bouwvlak



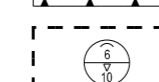
aaneengebouwd



twee-aaneen



vrijstaand



maximale goot en bouwhoogte (m)

Vastgesteld bij besluit van de raad der gemeente Apeldoorn

d.d. _____ nr. _____

Mij bekend, De griffier _____ namens hem:
 _____ hoofd afd. Ruimtelijk Juridische Zaken



DIENST RUIMTELIJKE ONTWIKKELING

BESTEMMINGSPLAN METHUSALEMLAAN 59

dat. okt. 2011 schaal 1:1000

get. W.B. _____ form. _____ tek. nr. _____

gew. _____ bp1100



Gemeente Apeldoorn